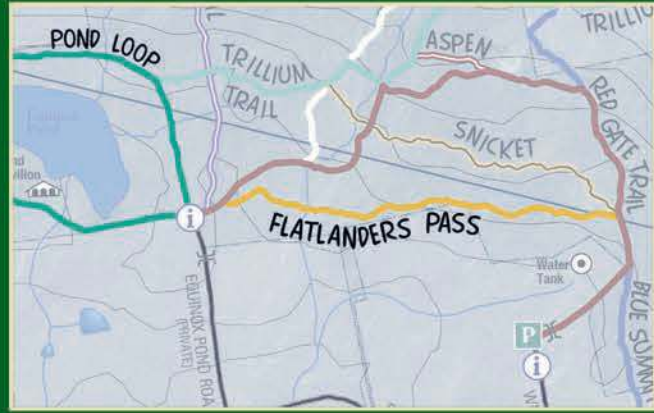


# Suggested Routes

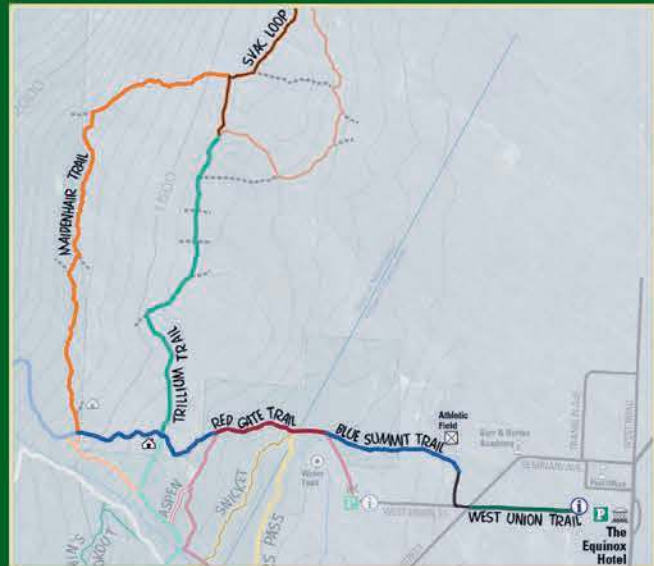
If you have 1 hour, walk out Flatlanders Pass to the Pond Loop and return.



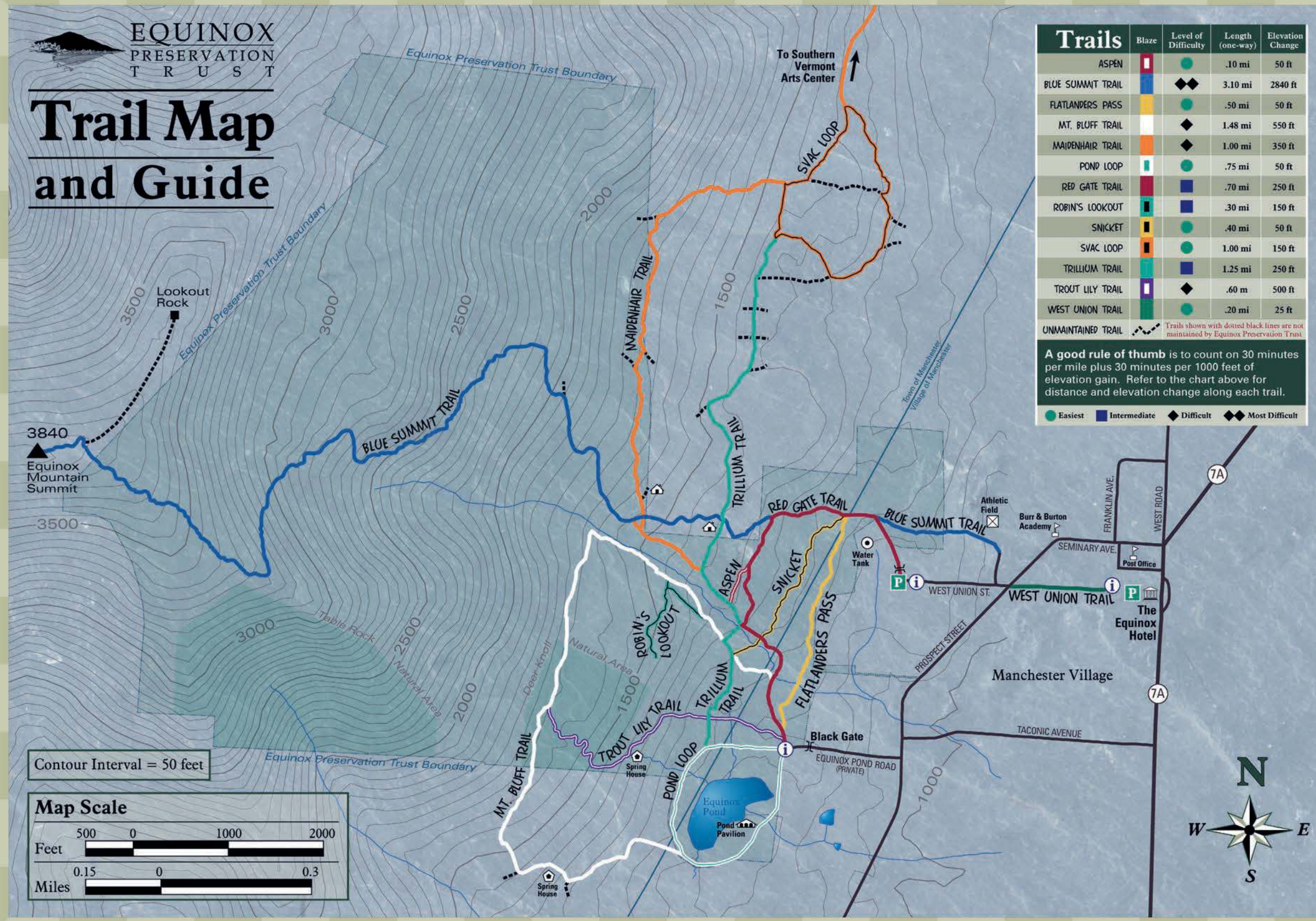
If you have 2 hours, visit Robin's Lookout for a view of the Battenkill Valley of Vermont.



If you have 3 hours, hike the Maidenhair Trail, visit the Southern Vermont Arts Center, and return on the Trillium Trail.



If you have all day, hike the Blue Summit Trail to the top of Mount Equinox!



Trail map brochure created and designed by:



EQUINOX  
PRESERVATION  
TRUST

Trail map created by:



Bennington County  
Regional Commission



"When one tugs at a single thing in nature,  
he finds it attached to the rest of the world."

~John Muir

This brochure was printed with soy based inks on paper that is 100% recycled (100% PCW), processed chlorine free and manufactured with Green-e® certified wind power.